

17,190 (1)

Spectrum

1565 Chenault Street, Dallas, Texas 75228

December 15, 2021

Office of County Commissioners
PO BOX 1097
Greenville, Texas 75403

**Aerial and / or Underground Crossing(s)
Project PID 3272087**

FILED FOR RECORD
at 2:30 o'clock P M

DEC 28 2021

BECKY LANDRUM
County Clerk, Hunt County, Tex.
By 

Greetings,

Spectrum/Charter is requesting permission to construct and placement of fiber which may consist of both underground and aerial attachment to existing poles. This request is for multiple road crossings on county road 1009, which is located in Greenville, Hunt County, Texas.

Site location map and google plans are enclosed. The construction plans detail the proposed work. All road crossings will have a minimum vertical clearance of 18 feet.

If you have any questions, please contact me at any time.

Sincerely,

Jason Kennedy
Project Coordinator
Jason.kennedy@charter.com
Phone 903-513-2738

Summited by:
Dayna LaPoma / Jessie Hatley
Project Coordinator / RDOF Coordinator
Dayna.lapoma@dfw-telecom.com
Jessie.hatley@dfw-telecom.com

Enclosures

County Approval Section:

Approved: _____ Denied: _____

Authorized Signature:  _____ Date: 12-28-21

Spectrum

NOTE
CONTRACTOR IS RESPONSIBLE TO MAINTAIN TRAFFIC CONTROL, AS SET FORTH IN THE TEXAS MANUAL ON UNIFORM TRAFFIC CONTROL DEVICES FOR STREETS AND HIGHWAYS

Hunt County Road Crossing

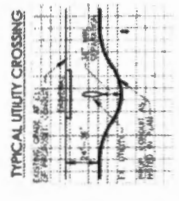


Project consist of approximately:
 1 aerial crossing:
 45'
 1 underground crossing:
 45'

PID 3272087

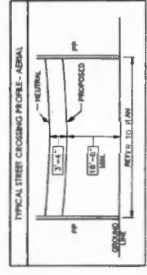
County Road Crossing on CR 1009

GENERAL CONSTRUCTION NOTES

1. ALL CONSTRUCTION WORK WITHIN THE PUBLIC RIGHT-OF-WAY SHALL BE DONE IN ACCORDANCE WITH THE ORDINANCES AND REGULATIONS OF THE MUNICIPALITY IN WHICH THE WORK IS TO BE PERFORMED.
2. EXISTING UTILITY LOCATIONS SHOWN ARE BASED ON AVAILABLE RECORDS AND MAY NOT BE ALL INCLUSIVE. THE LOCATION OF EACH PARTICULAR UTILITY, THE CONSTRUCTION CONTRACTOR SHALL OBTAIN PERMISSION FOR THE LOCATION OF EACH UTILITY FROM THE UTILITY COMPANY AND SHALL BE RESPONSIBLE TO MAINTAIN TRAFFIC CONTROL AS A DIRECT RESULT OF THE CONSTRUCTION ACTIVITIES WHETHER THE UTILITY IS SHOWN ON THE MUNICIPALITY AND THE UTILITY COMPANIES AT LEAST TWO WORKING DAYS PRIOR TO THE COMMENCEMENT OF WORK.
3. THE CONSTRUCTION CONTRACTOR SHALL BE RESPONSIBLE FOR CONTACTING ALL AGENCIES WITHIN THE MUNICIPALITY AND THE UTILITY COMPANIES AT LEAST TWO WORKING DAYS PRIOR TO THE COMMENCEMENT OF WORK.
 CALL BEFORE YOU DIG
 811
 IT'S THE LAW
4. IT SHALL BE THE RESPONSIBILITY OF THE CONSTRUCTION CONTRACTOR TO AVOID DAMAGE TO PRIVATE AND PUBLIC PROPERTY BY REMOVAL OF ALL OBSTACLES BY THE CONSTRUCTION TO OBSTACLE OR BARRIER CONTROL.
5. BARRICADING AND TRAFFIC CONTROL SHALL BE THE RESPONSIBILITY OF THE CONSTRUCTION CONTRACTOR AND SHALL CONFORM TO THE TEXAS MANUAL ON UNIFORM TRAFFIC CONTROL DEVICES, TRAFFIC FLOW AND ACCESS FOR PROTECTING TRAFFIC SAFETY MEASURES FOR WORK ON THE PROJECT. THE WORK SITE SHALL BE BARRICADED AND BARRICADED AT NIGHT.
6. THE CONSTRUCTION CONTRACTOR SHALL MAKE BY ALL APPLICABLE FEDERAL, STATE AND LOCAL LAWS GOVERNING ALL LAWS GOVERNING EXCAVATION. THE CONSTRUCTION CONTRACTOR SHALL BE SOLELY RESPONSIBLE FOR ALL ASPECTS OF WORK RELATED TO EXCAVATION.
7. ALL CONCRETE USED IN ANY ROADWAY SHALL BE IN COMPLIANCE WITH THE SPECIFIED GRADES OF CONCRETE IN THE TEXAS MANUAL ON UNIFORM TRAFFIC CONTROL DEVICES. ALL CONCRETE SHALL BE CLASS A CONCRETE CONSTRUCTION - 200M. ALL OTHER CONCRETE SHALL BE CLASS A CONCRETE.
8. ALL REINFORCING STEEL AND CONCRETE SHALL BE PLACED WITH A MINIMUM #2 OF COVER, UNLESS OTHERWISE SPECIFIED.
9. ALL CONDUIT MUST BE PLACED WITH A MINIMUM #2 OF COVER, UNLESS OTHERWISE SPECIFIED.
10. ALL BACKFILLING WILL BE MECHANICALLY TAMPED IN LIFTS TO A DENSITY OF 95% PROCTOR. THE REQUIRED DENSITY OF THE BACKFILLING WILL BE MECHANICALLY TAMPED IN LIFTS TO A DENSITY OF 95% PROCTOR. THE REQUIRED DENSITY OF THE BACKFILLING WILL BE MECHANICALLY TAMPED IN LIFTS TO A DENSITY OF 95% PROCTOR. THE TYPE OF EQUIPMENT USED TO OBTAIN THE REQUIRED DENSITY, SAND AND OTHER FILL MATERIAL SHALL BE USED FOR BACKFILL.



UNDERGROUND CONDUIT 1-2" HDPE



PREPARED BY: DFW TELECOM, INC

Google Earth

17,190 (2)

Spectrum

1565 Chenault Street, Dallas, Texas 75228


December 15, 2021

Office of County Commissioners
PO BOX 1097
Greenville, Texas 75403

FILED FOR RECORD
at 12:30 o'clock P M

DEC 28 2021

**Aerial and / or Underground Crossing(s)
Project PID 3272087**

BECKY LANDRUM
County Clerk, Hunt County, Tex.
By 

Greetings,

Spectrum/Charter is requesting permission to construct and placement of fiber which may consist of both underground and aerial attachment to existing poles. This request is for road crossings on county road 1010, which is located in Greenville, Hunt County, Texas.

Site location map and google plans are enclosed. The construction plans detail the proposed work. All road crossings will have a minimum vertical clearance of 18 feet.

If you have any questions, please contact me at any time.

Sincerely,


Jason Kennedy
Project Coordinator
Jason.kennedy@charter.com
Phone 903-513-2738

Submitted by:
Dayna LaPoma / Jessie Hatley
Project Coordinator / RDOF Coordinator
Dayna.lapoma@dfw-telecom.com
Jessie.hatley@dfw-telecom.com

Enclosures

County Approval Section:

Approved: _____ Denied: _____

Authorized Signature:  _____ Date: 12-28-21



NOTE: CONTRACTOR IS RESPONSIBLE FOR MAINTAINING TRAFFIC CONTROL DEVICES AS SET FORTH IN THE TEXAS MANUAL ON UNIFORM TRAFFIC CONTROL DEVICES FOR STREETS AND HIGHWAYS

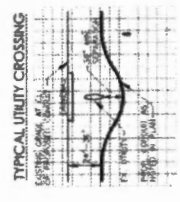
Hunt County Road Crossing

Project consist of approximately:
1 aerial crossing:
45'


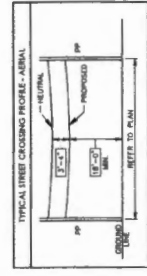
PID 3272087
County Road Crossing on CR 1010

GENERAL CONSTRUCTION NOTES

1. ALL CONSTRUCTION SHALL BE IN ACCORDANCE WITH THE SPECIFICATIONS AND STANDARDS OF THE PUBLIC SAFETY DEPARTMENT. THE WORK IS TO BE COMPLETED BY THE DATE SPECIFIED IN THE CONTRACT.
2. EXISTING UTILITY LOCATIONS SHOWN ARE BASED ON AVAILABLE RECORDS AND MAY NOT BE ALL INCLUSIVE. UTILITY LOCATIONS ARE GENERALLY INDICATED BY MARKERS AND MAY NOT ACCURATELY REFLECT THE SIZE AND DEPTH OF THE UTILITIES. THE CONTRACTOR SHALL VERIFY THE LOCATION AND DEPTH OF ALL UTILITIES PRIOR TO ANY CONSTRUCTION ACTIVITIES. THE CONTRACTOR SHALL BE RESPONSIBLE FOR OBTAINING ALL NECESSARY PERMITS AND SHALL BE RESPONSIBLE FOR THE PROTECTION OF ALL EXISTING UTILITIES. THE CONTRACTOR SHALL BE RESPONSIBLE FOR THE PROTECTION OF ALL EXISTING UTILITIES. THE CONTRACTOR SHALL BE RESPONSIBLE FOR THE PROTECTION OF ALL EXISTING UTILITIES. THE CONTRACTOR SHALL BE RESPONSIBLE FOR THE PROTECTION OF ALL EXISTING UTILITIES.
3. THE CONTRACTOR SHALL BE RESPONSIBLE FOR OBTAINING ALL NECESSARY PERMITS AND SHALL BE RESPONSIBLE FOR THE PROTECTION OF ALL EXISTING UTILITIES. THE CONTRACTOR SHALL BE RESPONSIBLE FOR THE PROTECTION OF ALL EXISTING UTILITIES. THE CONTRACTOR SHALL BE RESPONSIBLE FOR THE PROTECTION OF ALL EXISTING UTILITIES. THE CONTRACTOR SHALL BE RESPONSIBLE FOR THE PROTECTION OF ALL EXISTING UTILITIES.
4. IT SHALL BE THE RESPONSIBILITY OF THE CONSTRUCTION CONTRACTOR TO: A) PROVIDE CHANGE TO PRIVATE AND PUBLIC PROPERTY; B) RESTORE ALL AREAS ERECTED BY THE CONSTRUCTION TO ORIGINAL OR BETTER CONDITION.



UNDERGROUND CONDUIT 1-2" HDPE



Google Earth

17,190 (3)

Spectrum

1565 Chenault Street, Dallas, Texas 75228

December 15, 2021

Office of County Commissioners
PO BOX 1097
Greenville, Texas 75403

FILED FOR RECORD
at 12:30 o'clock P M

DEC 28 2021

**Aerial and / or Underground Crossing(s)
Project PID 3272087**

By Becky Landrum
BECKY LANDRUM
County Clerk, Hunt County, Tex.

Greetings,

Spectrum/Charter is requesting permission to construct and placement of fiber which may consist of both underground and aerial attachment to existing poles. This request is for road crossings on county road 1011, which is located in Greenville, Hunt County, Texas.

Site location map and google plans are enclosed. The construction plans detail the proposed work. All road crossings will have a minimum vertical clearance of 18 feet.

If you have any questions, please contact me at any time.

Sincerely,

Jason Kennedy
Project Coordinator
Jason.kennedy@charter.com
Phone 903-513-2738

Submitted by:
Dayna LaPoma / Jessie Hatley
Project Coordinator / RDOF Coordinator
Dayna.lapoma@dfw-telecom.com
Jessie.hatley@dfw-telecom.com

Enclosures

County Approval Section:

Approved: _____

Denied: _____

Authorized Signature: *Jason Kennedy*

Date: 12-28-21




NOTE
CONTRACTOR IS RESPONSIBLE TO MAINTAIN TRAFFIC CONTROL, AS SET FORTH IN THE TEXAS MANUAL ON UNIFORM TRAFFIC CONTROL DEVICES FOR STREETS AND HIGHWAYS

Hunt County Road Crossing

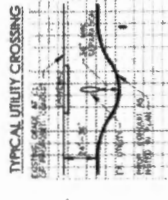
Project consist of approximately:
1 underground crossing:
50'

PID 3272087
County Road Crossing on CR 1011

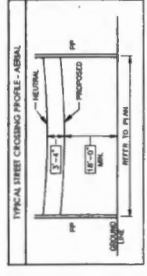


GENERAL CONSTRUCTION NOTES

- ALL CONSTRUCTION WORK WITHIN THE PUBLIC RIGHT-OF-WAY SHALL BE DONE IN ACCORDANCE WITH THE ORDINANCES AND REGULATIONS OF THE MUNICIPALITY IN WHICH THE WORK IS TO BE PERFORMED.
- EXISTING UTILITY LOCATIONS SHOWN ARE BASED ON AVAILABLE RECORDS AND MAY NOT BE ALL INCLUSIVE. THE LOCATION OF EACH PARTICULAR UTILITY, THE CONSTRUCTION CONTRACTOR SHALL OBTAIN PERMISSION FROM THE UTILITY COMPANY TO EXCAVATE AND ALSO OBTAIN RECORDS OF ALL UTILITIES FROM THE UTILITY COMPANY. THE CONSTRUCTION CONTRACTOR SHALL ADVISE THE FACILITY TO WHAT EXTENT DAMAGE IS A DIRECT RESULT OF THE CONSTRUCTION ACTIVITIES WHETHER THE FACILITY IS SHOWN ON THE RECORDS OR NOT.
- THE CONSTRUCTION CONTRACTOR SHALL BE RESPONSIBLE FOR CONCULCING ALL NEIGHBORS WITHIN THE MUNICIPALITY AND THE UTILITY COMPANIES AT LEAST TWO WORKING DAYS PRIOR TO THE COMMENCEMENT OF WORK. CALL BEFORE YOU DIG B11
- IT'S THE LAW
- IT SHALL BE THE RESPONSIBILITY OF THE CONSTRUCTION CONTRACTOR TO AVOID DAMAGE TO PRIVATE AND PUBLIC PROPERTY. BY RETURNING ALL PILES EXPOSED BY THE CONSTRUCTION TO ORIGINAL OR BETTER CONDITION.
- UNDERGROUND WORK WITHIN THE PUBLIC RIGHT-OF-WAY SHALL BE DONE IN ACCORDANCE WITH THE ORDINANCES AND REGULATIONS OF THE MUNICIPALITY IN WHICH THE WORK IS TO BE PERFORMED.
- EXISTING UTILITY LOCATIONS SHOWN ARE BASED ON AVAILABLE RECORDS AND MAY NOT BE ALL INCLUSIVE. THE LOCATION OF EACH PARTICULAR UTILITY, THE CONSTRUCTION CONTRACTOR SHALL OBTAIN PERMISSION FROM THE UTILITY COMPANY TO EXCAVATE AND ALSO OBTAIN RECORDS OF ALL UTILITIES FROM THE UTILITY COMPANY. THE CONSTRUCTION CONTRACTOR SHALL ADVISE THE FACILITY TO WHAT EXTENT DAMAGE IS A DIRECT RESULT OF THE CONSTRUCTION ACTIVITIES WHETHER THE FACILITY IS SHOWN ON THE RECORDS OR NOT.
- THE CONSTRUCTION CONTRACTOR SHALL BE RESPONSIBLE FOR CONCULCING ALL NEIGHBORS WITHIN THE MUNICIPALITY AND THE UTILITY COMPANIES AT LEAST TWO WORKING DAYS PRIOR TO THE COMMENCEMENT OF WORK. CALL BEFORE YOU DIG B11
- IT'S THE LAW
- IT SHALL BE THE RESPONSIBILITY OF THE CONSTRUCTION CONTRACTOR TO AVOID DAMAGE TO PRIVATE AND PUBLIC PROPERTY. BY RETURNING ALL PILES EXPOSED BY THE CONSTRUCTION TO ORIGINAL OR BETTER CONDITION.
- UNDERGROUND WORK WITHIN THE PUBLIC RIGHT-OF-WAY SHALL BE DONE IN ACCORDANCE WITH THE ORDINANCES AND REGULATIONS OF THE MUNICIPALITY IN WHICH THE WORK IS TO BE PERFORMED.
- EXISTING UTILITY LOCATIONS SHOWN ARE BASED ON AVAILABLE RECORDS AND MAY NOT BE ALL INCLUSIVE. THE LOCATION OF EACH PARTICULAR UTILITY, THE CONSTRUCTION CONTRACTOR SHALL OBTAIN PERMISSION FROM THE UTILITY COMPANY TO EXCAVATE AND ALSO OBTAIN RECORDS OF ALL UTILITIES FROM THE UTILITY COMPANY. THE CONSTRUCTION CONTRACTOR SHALL ADVISE THE FACILITY TO WHAT EXTENT DAMAGE IS A DIRECT RESULT OF THE CONSTRUCTION ACTIVITIES WHETHER THE FACILITY IS SHOWN ON THE RECORDS OR NOT.
- THE CONSTRUCTION CONTRACTOR SHALL BE RESPONSIBLE FOR CONCULCING ALL NEIGHBORS WITHIN THE MUNICIPALITY AND THE UTILITY COMPANIES AT LEAST TWO WORKING DAYS PRIOR TO THE COMMENCEMENT OF WORK. CALL BEFORE YOU DIG B11
- IT'S THE LAW
- IT SHALL BE THE RESPONSIBILITY OF THE CONSTRUCTION CONTRACTOR TO AVOID DAMAGE TO PRIVATE AND PUBLIC PROPERTY. BY RETURNING ALL PILES EXPOSED BY THE CONSTRUCTION TO ORIGINAL OR BETTER CONDITION.



UNDERGROUND CONDUIT 1-2" HDPE



17,190 (4)



1565 Chenault Street, Dallas, Texas 75228

December 15, 2021

Office of County Commissioners
PO BOX 1097
Greenville, Texas 75403

FILED FOR RECORD
at 12:30 o'clock P M

DEC 28 2021

**Aerial and / or Underground Crossing(s)
Project PID 3272087**

By BECKY LANDRUM
County Clerk, Hunt County, Tex.

Greetings,

Spectrum/Charter is requesting permission to construct and placement of fiber which may consist of both underground and aerial attachment to existing poles. This request is for road crossings on county road 1013, which is located in Greenville, Hunt County, Texas.

Site location map and google plans are enclosed. The construction plans detail the proposed work. All road crossings will have a minimum vertical clearance of 18 feet.

If you have any questions, please contact me at any time.

Sincerely,

Jason Kennedy
Project Coordinator
Jason.kennedy@charter.com
Phone 903-513-2738

Submitted by:
Dayna LaPoma / Jessie Hatley
Project Coordinator / RDOF Coordinator
Dayna.lapoma@dfw-telecom.com
Jessie.hatley@dfw-telecom.com

Enclosures

County Approval Section:

Approved: _____ Denied: _____

Authorized Signature:  Date: 12-28-21



NOTE
CONTRACTOR IS RESPONSIBLE TO MAINTAIN TRAFFIC CONTROL DEVICES AS SET FORTH IN THE TEXAS MANUAL ON UNIFORM TRAFFIC CONTROL DEVICES FOR STREETS AND HIGHWAYS

Hunt County Road Crossing


Project consist of approximately:
1 underground crossing:
53

PID 3272087

County Road Crossing on CR 1013

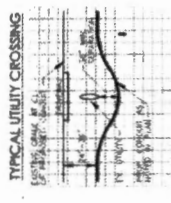

GENERAL CONSTRUCTION NOTES

1. ALL CONSTRUCTION WORK WITHIN THE PUBLIC RIGHT-OF-WAY SHALL BE DONE IN ACCORDANCE WITH THE ORDINANCES AND REGULATIONS OF THE MUNICIPALITY IN WHICH THE WORK IS TO BE PERFORMED.
2. EXISTING UTILITY LOCATIONS SHOWN ARE BASED ON AVAILABLE RECORDS AND MAY NOT BE ALL INCLUSIVE. THE CONTRACTOR SHALL VERIFY THE LOCATION OF EACH PARTICULAR UTILITY. THE CONSTRUCTION CONTRACTOR SHALL OBTAIN PERMISSION FROM THE MUNICIPALITY TO VERIFY THE LOCATION OF EACH UTILITY. THE CONTRACTOR SHALL OBTAIN PERMISSION FROM THE MUNICIPALITY TO VERIFY THE LOCATION OF EACH UTILITY. THE CONTRACTOR SHALL OBTAIN PERMISSION FROM THE MUNICIPALITY TO VERIFY THE LOCATION OF EACH UTILITY.
3. THE CONSTRUCTION CONTRACTOR SHALL BE RESPONSIBLE FOR OBTAINING ALL NECESSARY PERMITS FROM THE MUNICIPALITY AND THE UTILITY COMPANIES AT LEAST TWO WORKING DAYS PRIOR TO THE COMMENCEMENT OF WORK. CALL BEFORE YOU DIG 811 IT'S THE LAW
4. IT SHALL BE THE RESPONSIBILITY OF THE CONSTRUCTION CONTRACTOR TO: A) PROVIDE DAMAGE TO PRIVATE AND PUBLIC PROPERTY; B) REMOVE ALL DEBRIS CREATED BY THE CONSTRUCTION TO GENERAL OR BUREAU OWNERS.
5. BARRECADING AND TRAFFIC CONTROL SHALL BE THE RESPONSIBILITY OF THE CONSTRUCTION CONTRACTOR AND SHALL CONFORM TO THE TEXAS MANUAL ON UNIFORM TRAFFIC CONTROL DEVICES. TRAFFIC FLOW AND ACCESS TO THE WORK SHALL BE MAINTAINED AT ALL TIMES. THE WORK SHALL BE SURFACED, UT AND BARRECADING AT NIGHT.
6. THE CONSTRUCTION CONTRACTOR SHALL MAKE BY ALL APPLICABLE FEDERAL, STATE AND LOCAL LAWS CONCERNING ALL LAWS CONCERNING EXCAVATION. THE CONSTRUCTION CONTRACTOR SHALL BE SOLELY RESPONSIBLE FOR ALL ASPECTS OF WORK RELATED TO EXCAVATION.
7. ALL CONCRETE USED IN ANY ROADWAY SHALL BE IN COMPLIANCE WITH THE SPECIFIED GRADES OF CONCRETE IN THE TEXAS MANUAL ON UNIFORM TRAFFIC CONTROL DEVICES. ALL CONCRETE SHALL BE CLASS A CONCRETE CONSTRUCTION - 2004. ALL OTHER CONCRETE SHALL BE CLASS A CONCRETE.
8. ALL REINFORCING STEEL AND CORREL BARS IN PAVEMENT SHALL BE SUPPORTED AND MAINTAINED AT THE CORRECT CLEARANCES BY THE USE OF DIRT CHAMBERS OR OTHER APPROVED SUPPORT.
9. ALL CONDUIT MUST BE PLACED WITH A MINIMUM 42" OF COVER, UNLESS OTHERWISE SPECIFIED.
10. ALL BROADCASTING WILL BE MECHANICALLY TAMPED IN UNITS TO A DENSITY OF 98% PROCTOR. THE REQUIRED DENSITY SHALL BE OBTAINED BY MECHANICALLY TAMPING IN UNITS TO A DENSITY OF 98% PROCTOR. THE REQUIRED DENSITY SHALL BE OBTAINED BY MECHANICALLY TAMPING IN UNITS TO A DENSITY OF 98% PROCTOR. THE TYPE OF EQUIPMENT USED TO OBTAIN THE REQUIRED DENSITY, SAND AND OTHER FILL MATERIAL, WILL BE USED FOR BROADCASTING.

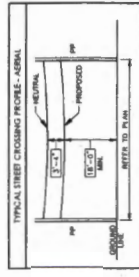


Legend

- Aerial Cable
- install pedestal
- underground



UNDERGROUND CONDUIT 1-2" HDPE



PREPARED BY: DFW TELECOM, INC